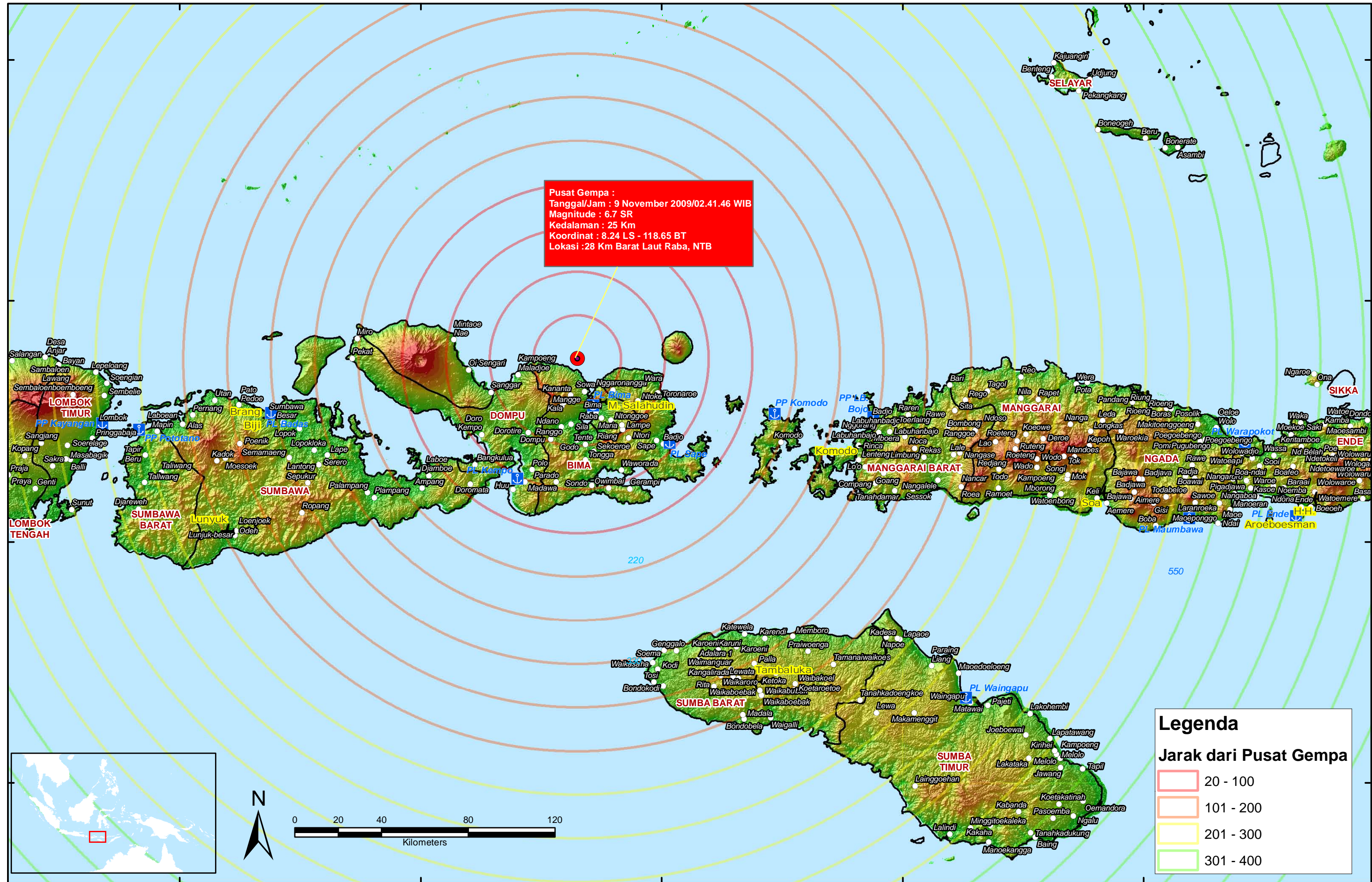


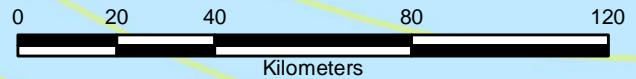
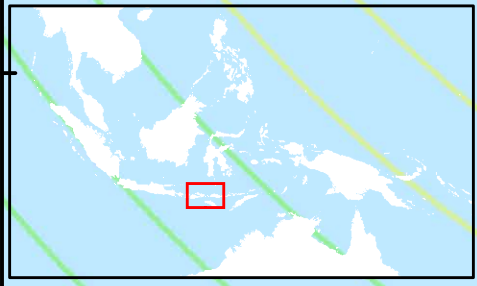


CITRA LOKASI GEMPA BUMI DI RABA, PROV. NUSA TENGGARA BARAT

Lokasi Gempa : 28 Km Barat Laut Raba Prov. NTB, Jam : 02:41:46 WIB



Pusat Gempa :
Tanggal/Jam : 9 November 2009/02.41.46 WIB
Magnitude : 6.7 SR
Kedalaman : 25 Km
Koordinat : 8.24 LS - 118.65 BT
Lokasi : 28 Km Barat Laut Raba, NTB



| Legenda | |
|------------------------|-----------|
| Jarak dari Pusat Gempa | |
| | 20 - 100 |
| | 101 - 200 |
| | 201 - 300 |
| | 301 - 400 |

117°00'E 118°00'E 119°00'E 120°00'E 121°00'E