


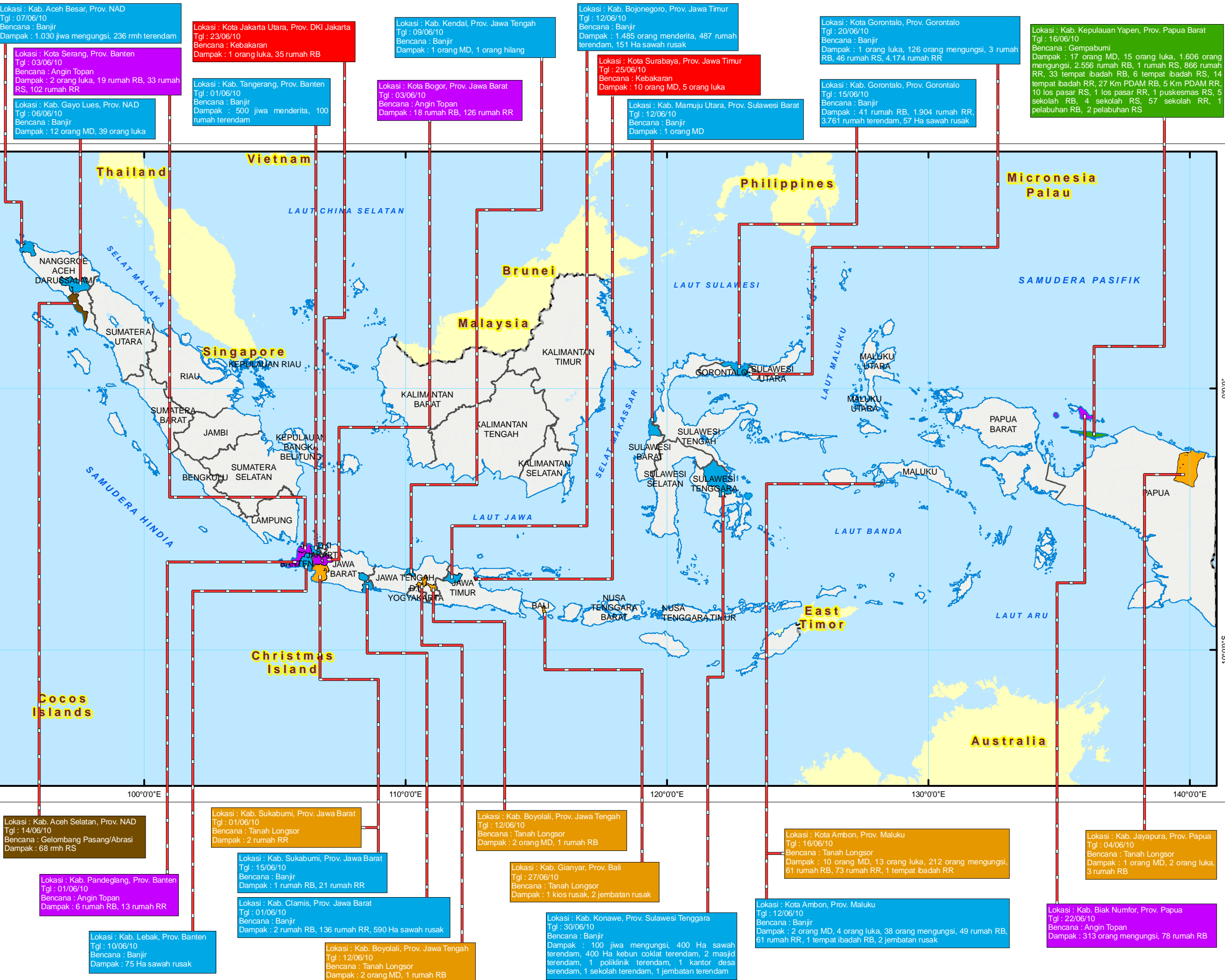
# PETA KEJADIAN BENCANA DI INDONESIA / DISASTER EVENTS IN INDONESIA

PERIODE BULAN JUNI 2010 / JUNE 2010 PERIOD



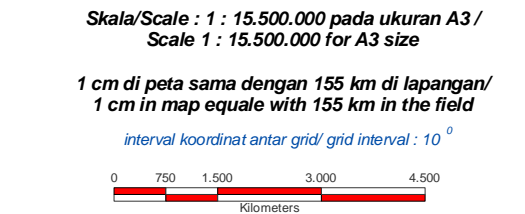
Dibuat Tanggal / Production Date : 1 Juli 2010

ID Peta / Map ID : 2010-07-01\_kejadian\_bencana\_juni\_bnpb



## Legenda / Legend

- Keterangan**
- Batas Negara / Country Boundaries
  - Batas Provinsi / Province Boundaries
  - Garis Pantai / Coast Line
  - Gempabumi / Earthquake
  - Tanah Longsor / Landslide
  - Banjir / Flood
  - Angin Puting Beliung / Strong Wind
  - Gelombang Pasang / Abrasion
  - Kebakaran / Fire
- RB : Rusak Berat / heavily damaged  
 RS : Rusak Sedang / moderately damaged  
 RR : Rusak Ringan / lightly damaged  
 MD : Meninggal Dunia / Dead



Batas administrasi/administrative boundary : BPS 2007/2008  
 Wilayah Kontinen/Continent Region : UN-OCHA  
 Data Kejadian Bencana/Disaster Events : BNPB, Juni 2010

Proyeksi Peta/Map Projection : Geographic  
 Grid unit/unit grid : Lat-long/lintang - bujur  
 Datum : WGS- 84  
 Produksi Peta/Map Production : BNPB - 1 Juli 2010

**BADAN NASIONAL PENANGGULANGAN BENCANA (BNPB)**

Jl. Ir. H. Juanda 36, Jakarta 10120 Indonesia  
 Telp. 021 345.8400, Fax. 021 345.8500  
 website : [www.bnpb.go.id](http://www.bnpb.go.id)  
 contact : [pusatkrisis@bnpb.go.id](mailto:pusatkrisis@bnpb.go.id)