


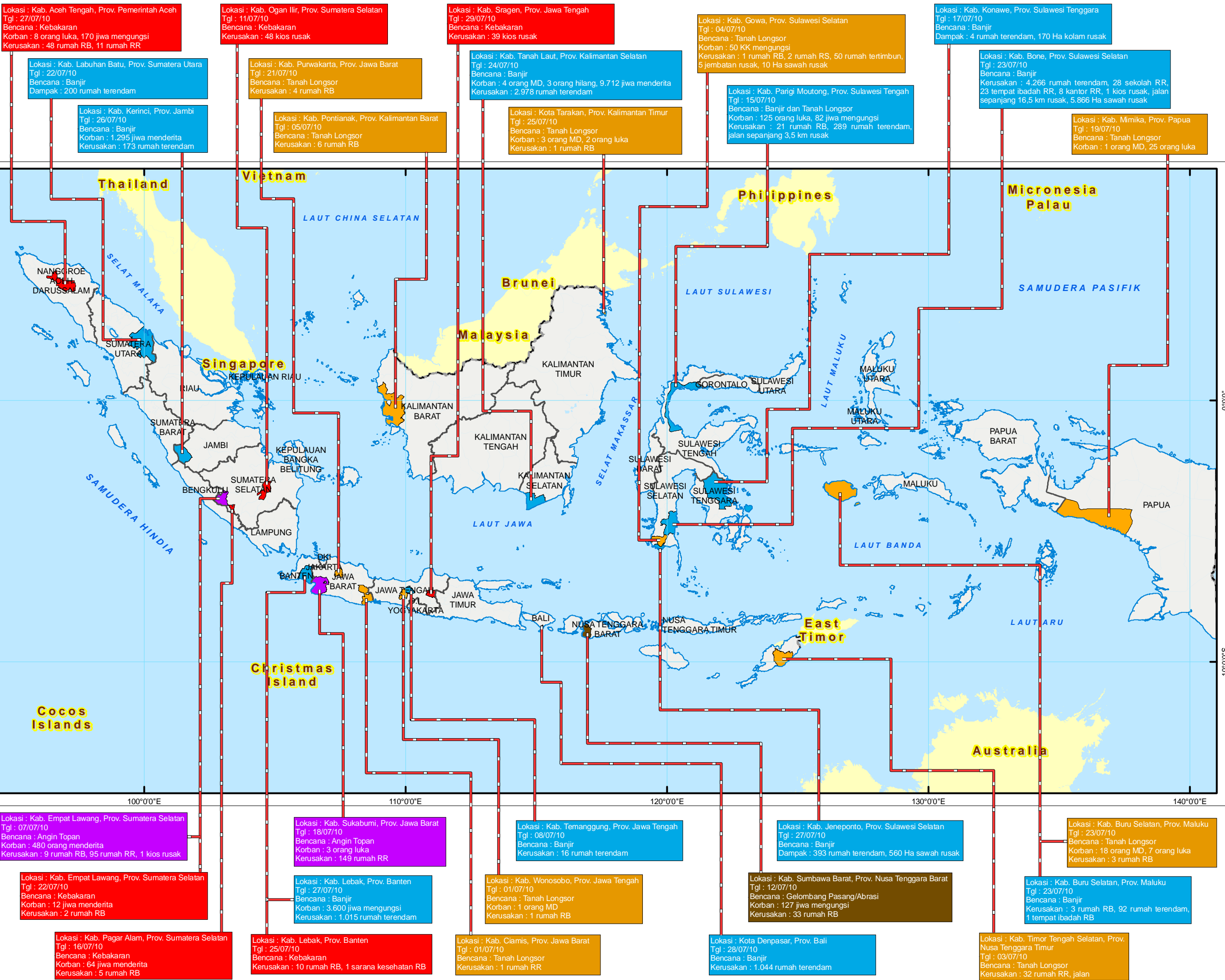
PETA KEJADIAN BENCANA DI INDONESIA / DISASTER EVENTS IN INDONESIA

PERIODE BULAN JULI 2010 / JULY 2010 PERIOD



Dibuat Tanggal / Production Date : 12 Agustus 2010

ID Peta / Map ID : 2010-08-12_kejadian_bencana_juli_bnpb



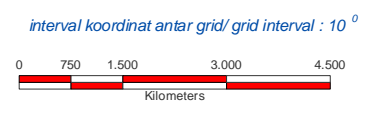
Legenda / Legend

- Keterangan**
- Batas Negara / Country Boundaries
 - Batas Provinsi / Province Boundaries
 - Garis Pantai / Coast Line
 - Tanah Longsor / Landslide
 - Banjir / Flood
 - Angin Topan / Strong Wind
 - Gelombang Pasang / Abrasion
 - Kebakaran / Fire

RB : Rusak Berat / heavily damaged
 RS : Rusak Sedang / moderately damaged
 RR : Rusak Ringan / lightly damaged
 MD : Meninggal Dunia / Dead

Skala/Scale : 1 : 15.500.000 pada ukuran A3 /
 Scale 1 : 15.500.000 for A3 size

1 cm di peta sama dengan 155 km di lapangan/
 1 cm in map equale with 155 km in the field



Batas administrasi/administrative boundary : BPS 2007/2008
 Wilayah Kontinen/Continent Region : UN-OCHA
 Data Kejadian Bencana/Disaster Events : BNPB, Juli 2010
 Proyeksi Peta/Map Projection : Geographic
 Grid unit/unit grid : Lat-long/lintang - bujur
 Datum : WGS- 84
 Produksi Peta/Map Production : BNPB - 12 Agustus 2010



BADAN NASIONAL PENANGGULANGAN BENCANA (BNPB)
 Jl. Ir. H. Juanda 36. Jakarta 10120 Indonesia
 Telp. 021 345.8400, Fax. 021 345.8500
 website: www.bnpb.go.id
 contact : pusatkrisis@bnpb.go.id